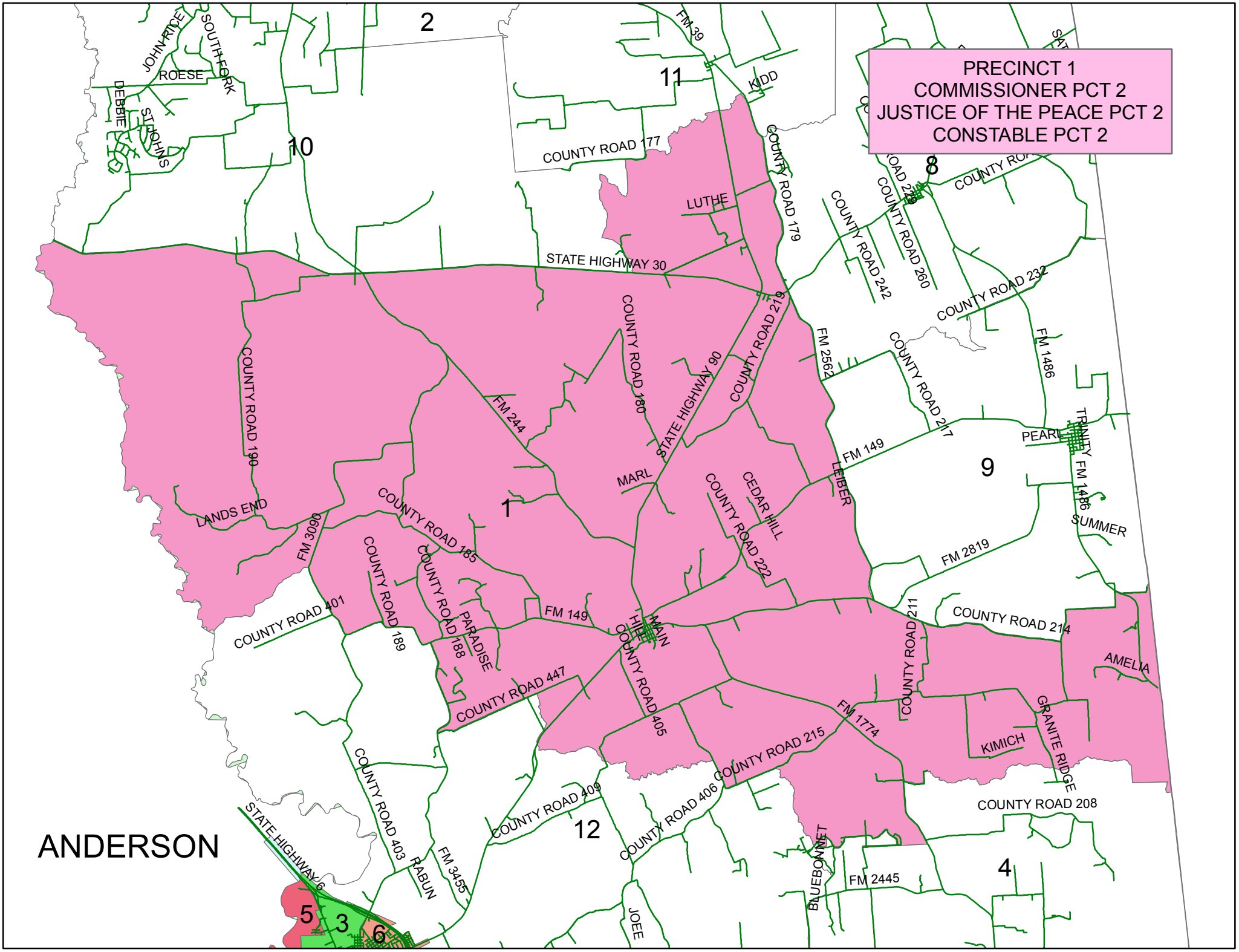
PRECINCT 1
COMMISSIONER PCT 2
JUSTICE OF THE PEACE PCT 2
CONSTABLE PCT 2
ANDERSON
2
10
11
8
9
1
12
4
5
3
6
JOHN RICE
SOUTH FORK
ROESE
DEBBIE
ST JOHNS
FM 39
KIDD
COUNTY ROAD 177
COUNTY ROAD 179
LUTHE
STATE HIGHWAY 30
COUNTY ROAD 242
COUNTY ROAD 260
COUNTY ROAD 232
COUNTY ROAD 219
FM 2562
COUNTY ROAD 217
FM 1486
COUNTY ROAD 190
COUNTY ROAD 180
STATE HIGHWAY 90
FM 244
PEARL
TRINITY
FM 149
LEIBER
MARL
CEDAR HILL
COUNTY ROAD 222
FM 1486
SUMMER
LANDS END
FM 3090
COUNTY ROAD 185
COUNTY ROAD 189
COUNTY ROAD 188
PARADISE
FM 2819
COUNTY ROAD 401
FM 149
MAIN HILL
COUNTY ROAD 211
COUNTY ROAD 214
AMELIA
COUNTY ROAD 447
COUNTY ROAD 405
FM 1774
GRANITE RIDGE
KIMICH
COUNTY ROAD 215
COUNTY ROAD 403
COUNTY ROAD 409
COUNTY ROAD 406
COUNTY ROAD 208
STATE HIGHWAY 6
RABUN
FM 3455
JOEE
BLUEBONNET
FM 2445

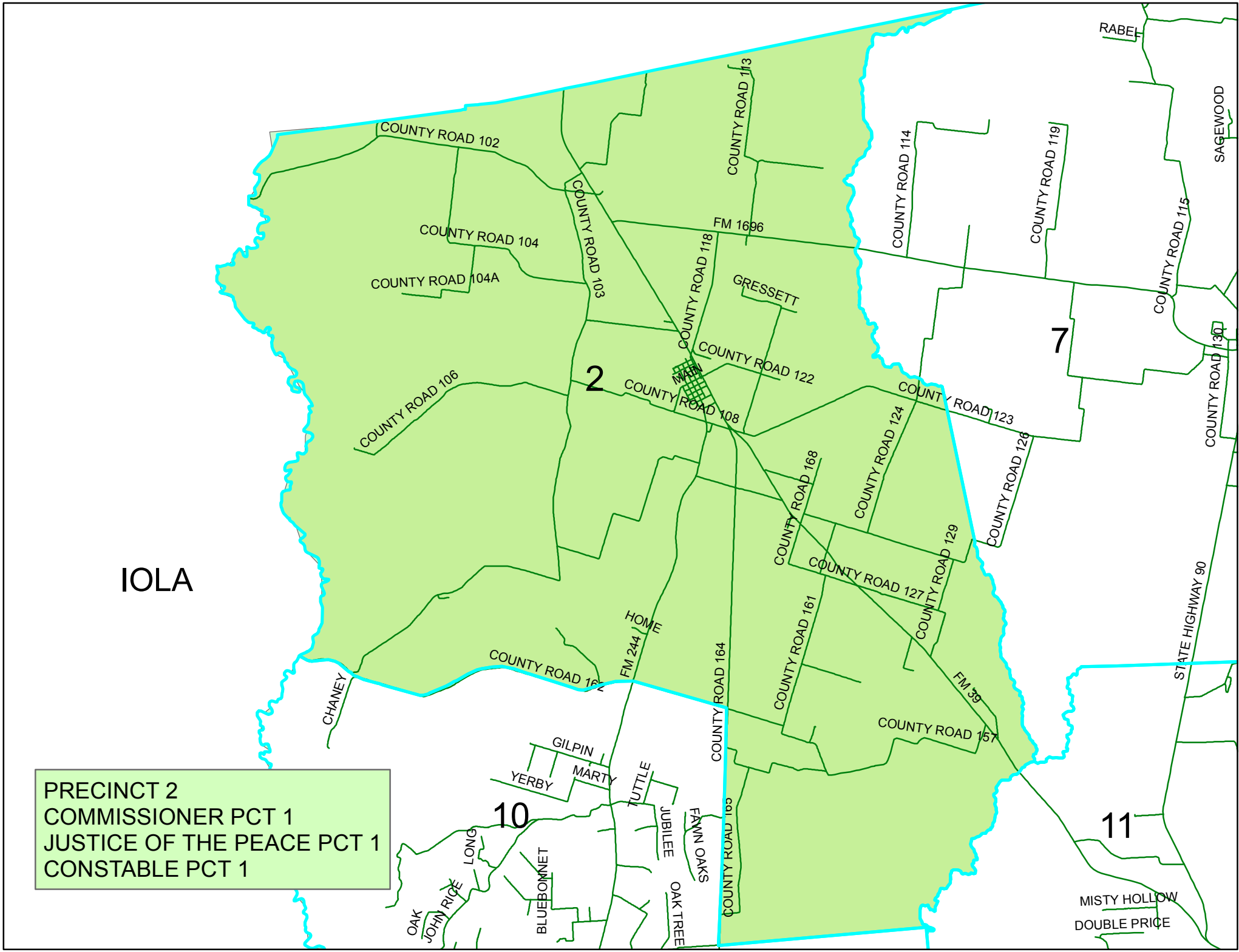
IOLA
PRECINCT 2
COMMISSIONER PCT 1
JUSTICE OF THE PEACE PCT 1
CONSTABLE PCT 1
2
7
10
11
COUNTY ROAD 102
COUNTY ROAD 104
COUNTY ROAD 104A
COUNTY ROAD 106
COUNTY ROAD 103
COUNTY ROAD 113
COUNTY ROAD 118
FM 1696
GRESSETT
COUNTY ROAD 122
MAIN
COUNTY ROAD 108
COUNTY ROAD 114
COUNTY ROAD 119
COUNTY ROAD 115
SAGEWOOD
RABEL
COUNTY ROAD 130
COUNTY ROAD 123
COUNTY ROAD 126
COUNTY ROAD 124
COUNTY ROAD 168
COUNTY ROAD 129
COUNTY ROAD 127
COUNTY ROAD 161
COUNTY ROAD 157
FM 39
STATE HIGHWAY 90
HOME
FM 244
COUNTY ROAD 164
COUNTY ROAD 162
CHANEY
GILPIN
YERBY
MARTY
TUTTLE
JUBILEE
FAWN OAKS
OAK TREE
LONG
BLUEBONNET
OAK
JOHN RICE
MISTY HOLLOW
DOUBLE PRICE

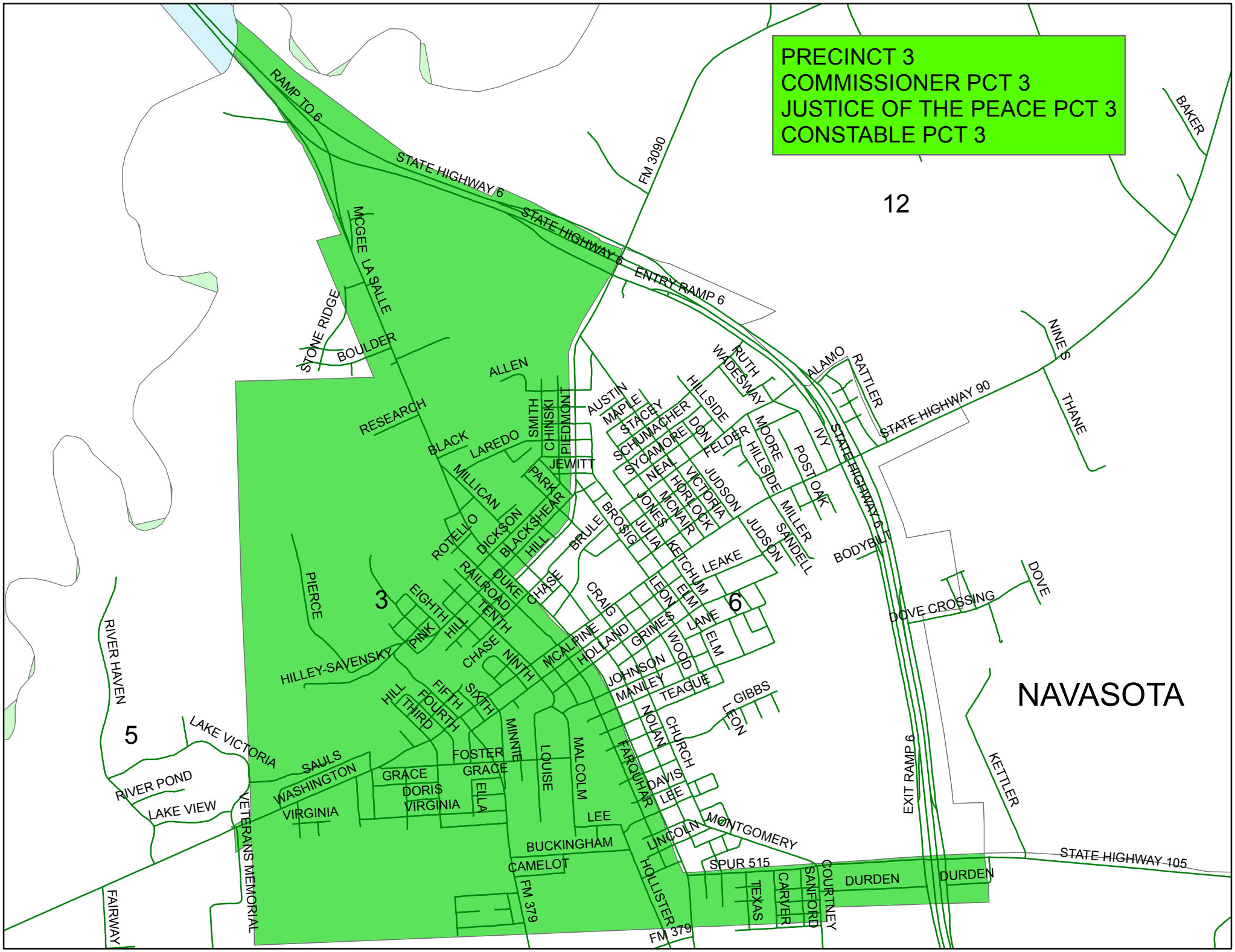
PRECINCT 3
COMMISSIONER PCT 3
JUSTICE OF THE PEACE PCT 3
CONSTABLE PCT 3
12
3
5
6
NAVASOTA
RAMP TO 6
STATE HIGHWAY 6
ENTRY RAMP 6
FM 3090
BAKER
MCGEE
LA SALLE
STONE RIDGE
BOULDER
ALLEN
RESEARCH
BLACK
LAREDO
MILLICAN
ROTELLO
DICKSON
BLACKSHEAR
HILL
SMITH
CHINSKI
PIEDMONT
JEWITT
PARK
AUSTIN
MAPLE
STACEY
SCHUMACHER
SYCAMORE
NEAL
HORLOCK
VICTORIA
JONES
MCNAIR
JULIA
KETCHUM
BROSIG
BRULE
CHASE
CRAIG
LEON
ELM
LANE
GRIMES
WOOD
HOLLAND
MCALPINE
JOHNSON
MANLEY
TEAGUE
NOLAN
CHURCH
FARQUHAR
DAVIS
LEE
LINCOLN
HOLLISTER
MONTGOMERY
SPUR 515
COURTNEY
SANFORD
CARVER
TEXAS
DURDEN
DURDEN
STATE HIGHWAY 105
FM 379
FM 379
CAMELOT
BUCKINGHAM
LEE
MALCOLM
LOUISE
MINNIE
FOSTER
GRACE
GRACE
DORIS
VIRGINIA
VIRGINIA
ELLA
SAULS
WASHINGTON
VETERANS MEMORIAL
LAKE VICTORIA
RIVER POND
LAKE VIEW
RIVER HAVEN
FAIRWAY
PIERCE
HILLEY-SAVENSKY
PINK
EIGHTH
TENTH
RAILROAD
DUKE
NINTH
SIXTH
FIFTH
FOURTH
THIRD
HILL
CHASE
LEON
GIBBS
EXIT RAMP 6
KETTLER
DOVE CROSSING
DOVE
BODYBUT
SANDELL
MILLER
JUDSON
JUDSON
LEAKE
MOORE
HILLSIDE
POST OAK
IVY
STATE HIGHWAY 6
STATE HIGHWAY 90
RATTLER
ALAMO
WADESWAY
RUTH
FELDER
DON
HILLSIDE
NINE S
THANE

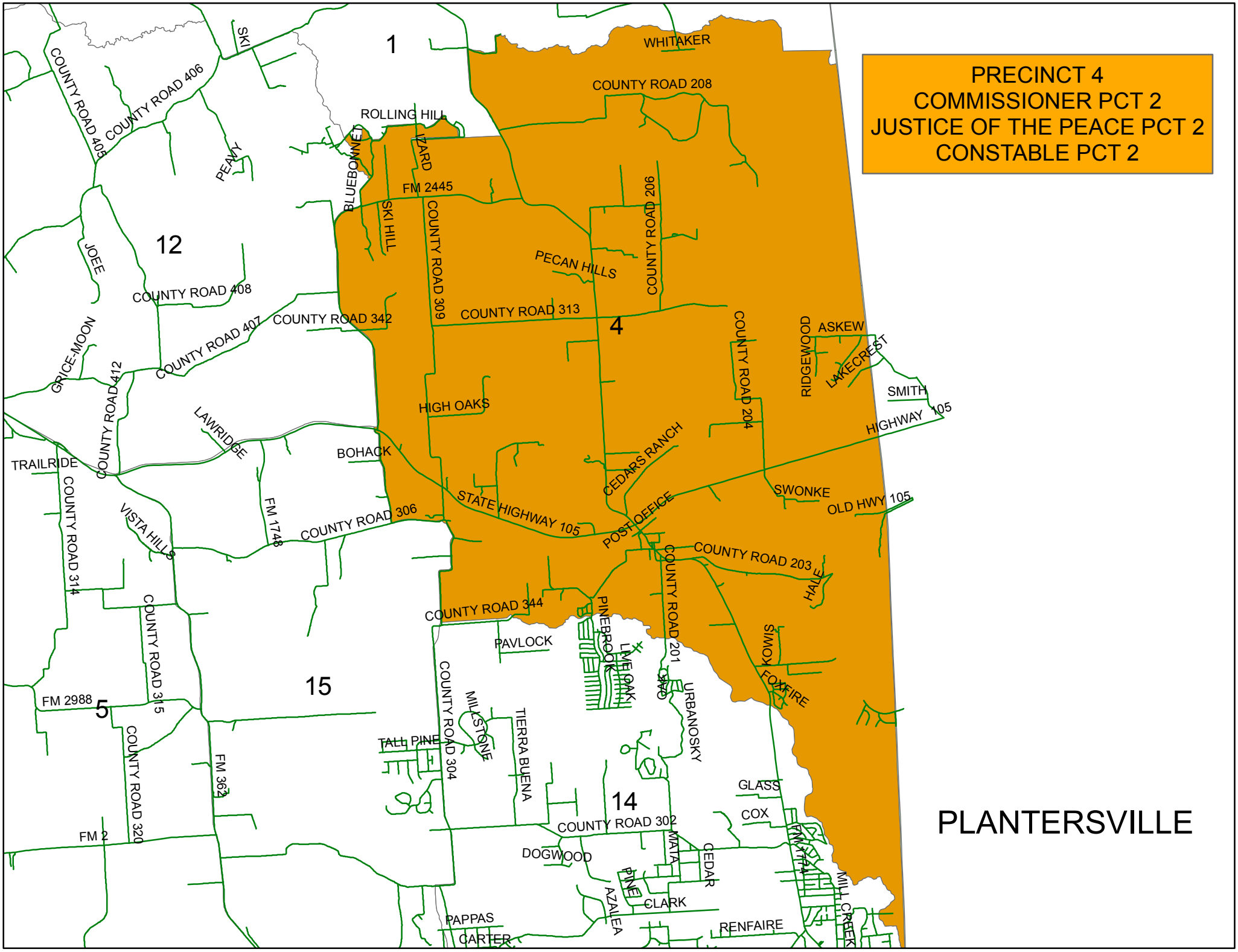
PRECINCT 4
COMMISSIONER PCT 2
JUSTICE OF THE PEACE PCT 2
CONSTABLE PCT 2
PLANTERSVILLE
1
12
4
15
5
14
WHITAKER
COUNTY ROAD 208
ROLLING HILL
SKI
COUNTY ROAD 406
COUNTY ROAD 405
PEAK
BLUEBONNET
IZARD
FM 2445
SKI HILL
COUNTY ROAD 309
COUNTY ROAD 206
PECAN HILLS
JOEE
COUNTY ROAD 408
COUNTY ROAD 342
COUNTY ROAD 313
COUNTY ROAD 407
GRICE-MOON
COUNTY ROAD 412
COUNTY ROAD 204
RIDGEWOOD
ASKEW
LAKECREST
SMITH
HIGHWAY 105
HIGH OAKS
LAWRIDGE
BOHACK
TRAILRIDE
CEDARS RANCH
SWONKE
OLD HWY 105
COUNTY ROAD 314
VISTA HILLS
FM 1748
COUNTY ROAD 306
STATE HIGHWAY 105
POST OFFICE
COUNTY ROAD 203
HALE
COUNTY ROAD 344
PINEBROOK
COUNTY ROAD 201
PAVLOCK
LIME OAK
SIMMS
FOXFIRE
COUNTY ROAD 315
FM 2988
COUNTY ROAD 304
MILLSTONE
TIERRA BUENA
URBANOSKY
TALL PINE
FM 362
GLASS
COX
COUNTY ROAD 302
COUNTY ROAD 320
FM 2
DOGWOOD
MATA
CEDAR
PINE
AZALEA
CLARK
MILL CREEK
PAPPAS
CARTER
RENFAIRE

COURTNEY

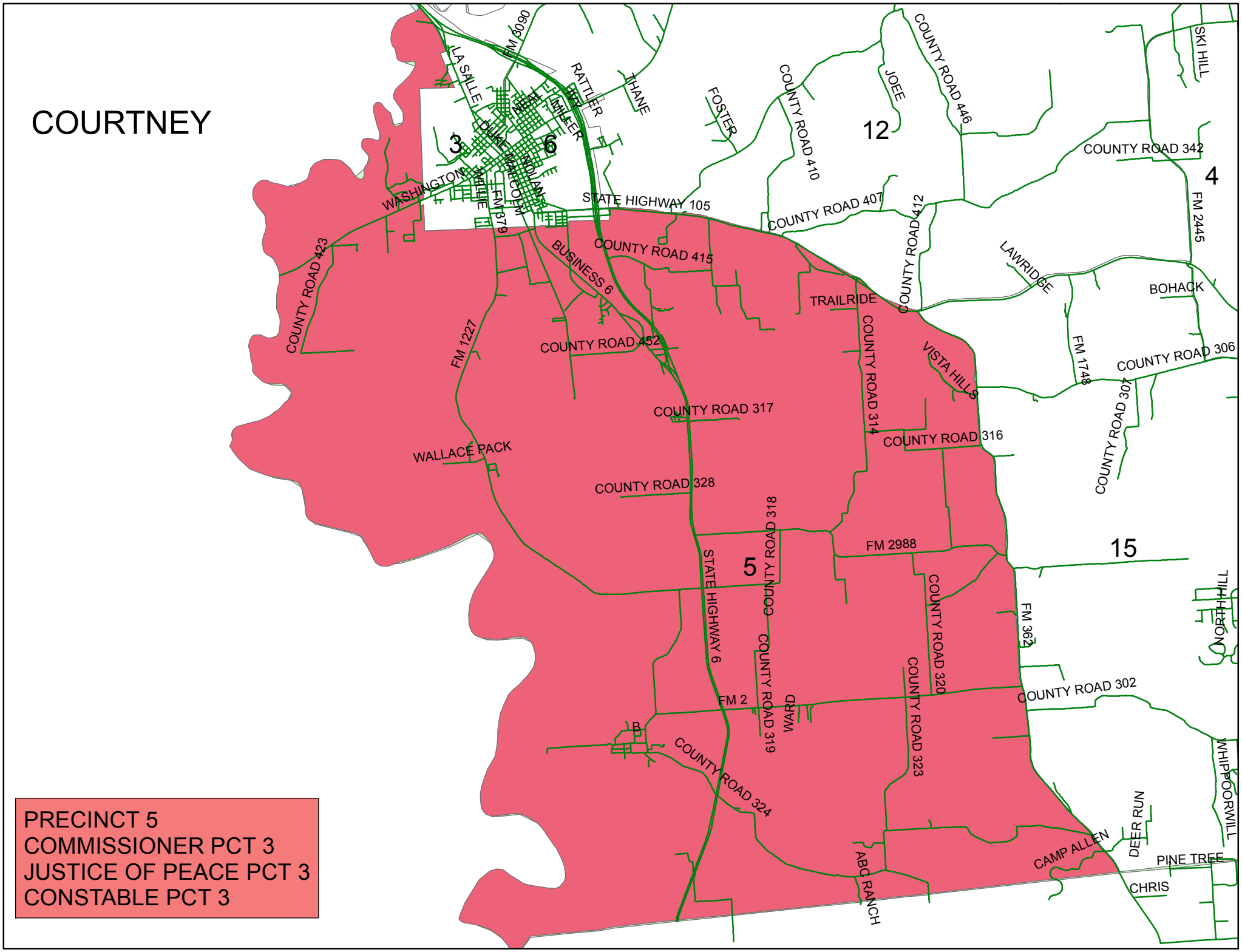

PRECINCT 5
COMMISSIONER PCT 3
JUSTICE OF PEACE PCT 3
CONSTABLE PCT 3

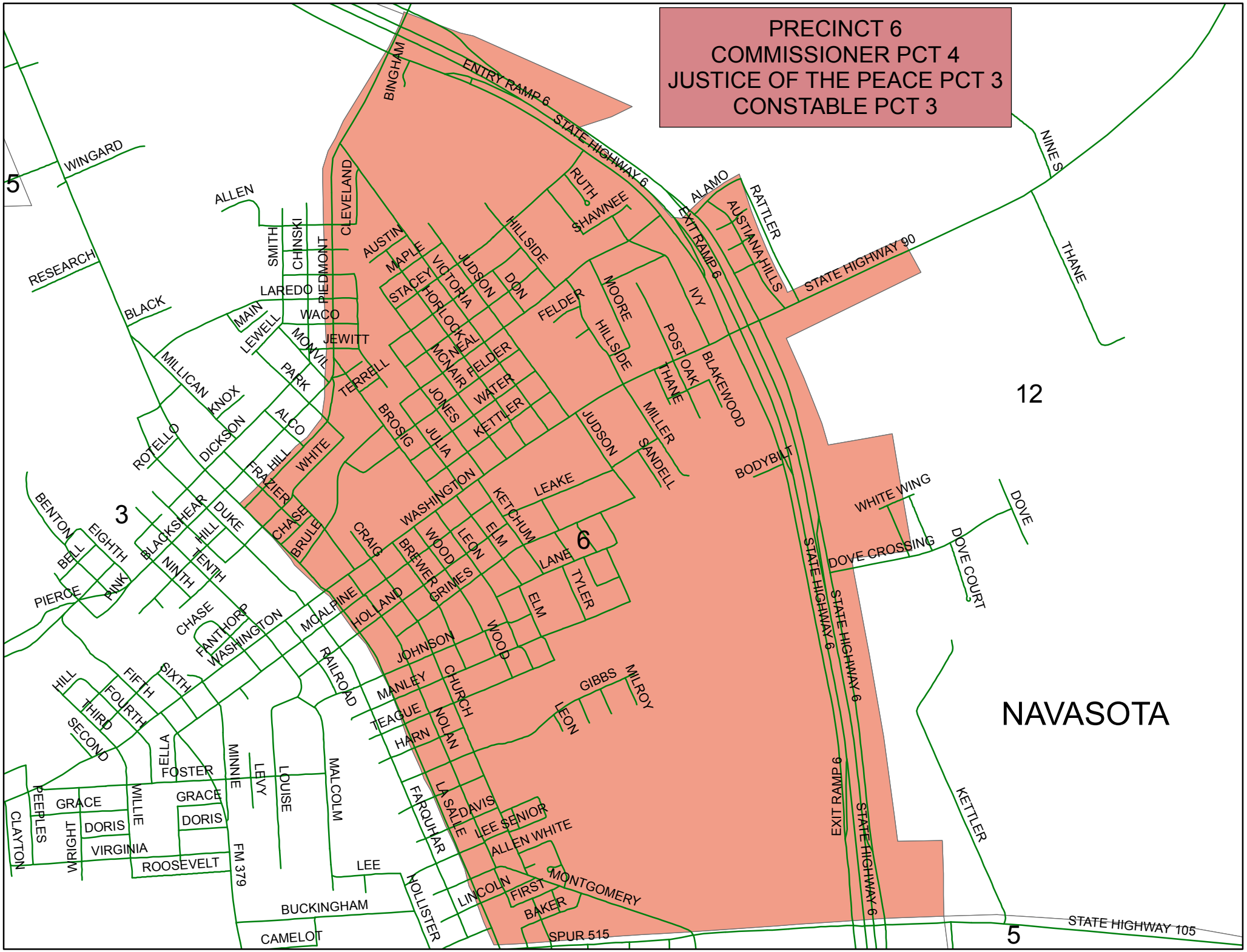
PRECINCT 6
COMMISSIONER PCT 4
JUSTICE OF THE PEACE PCT 3
CONSTABLE PCT 3
NAVASOTA
5
3
6
12
5
WINGARD
RESEARCH
BLACK
ALLEN
SMITH
CHINSKI
LAREDO
PIEDMONT
WACO
MAIN
LEWELL
MONVIL
JEWITT
MILLICAN
KNOX
PARK
ALCO
DICKSON
ROTELLO
HILL
WHITE
FRAZIER
BENTON
EIGHTH
BELL
PINK
PIERCE
BLACKSHEAR
DUKE
NINTH
TENTH
CHASE
BRULE
FANTHORP
WASHINGTON
MCALPINE
HOLLAND
HILL
FIFTH
FOURTH
THIRD
SECOND
SIXTH
ELLA
FOSTER
GRACE
DORIS
VIRGINIA
ROOSEVELT
WILLIE
WRIGHT
PEEPLES
CLAYTON
MINNIE
LEVY
FM 379
LOUISE
MALCOLM
RAILROAD
BUCKINGHAM
CAMELOT
LEE
HOLLISTER
CLEVELAND
BINGHAM
AUSTIN
MAPLE
STACEY
VICTORIA
HORLOCK
NEAL
MCNAIR
JONES
JULIA
BROSIG
TERRELL
WATER
KETTLER
FELDER
JUDSON
DON
HILLSIDE
RUTH
SHAWNEE
MOORE
HILLSIDE
POST OAK
THANE
IVY
BLAKEWOOD
MILLER
SANDELL
JUDSON
LEAKE
WASHINGTON
KETCHUM
ELM
LEON
WOOD
BREWER
GRIMES
CRAIG
LANE
TYLER
ELM
WOOD
JOHNSON
MANLEY
TEAGUE
HARN
CHURCH
NOLAN
GIBBS
MILROY
LEON
LA SALLE
FARQUHAR
DAVIS
LEE SENIOR
ALLEN WHITE
MONTGOMERY
FIRST
BAKER
LINCOLN
SPUR 515
ENTRY RAMP 6
STATE HIGHWAY 6
EXIT RAMP 6
ALAMO
RATTLER
AUSTIANA HILLS
STATE HIGHWAY 90
NINE S
THANE
BODYBILT
WHITE WING
DOVE
DOVE CROSSING
DOVE COURT
KETTLER
STATE HIGHWAY 105

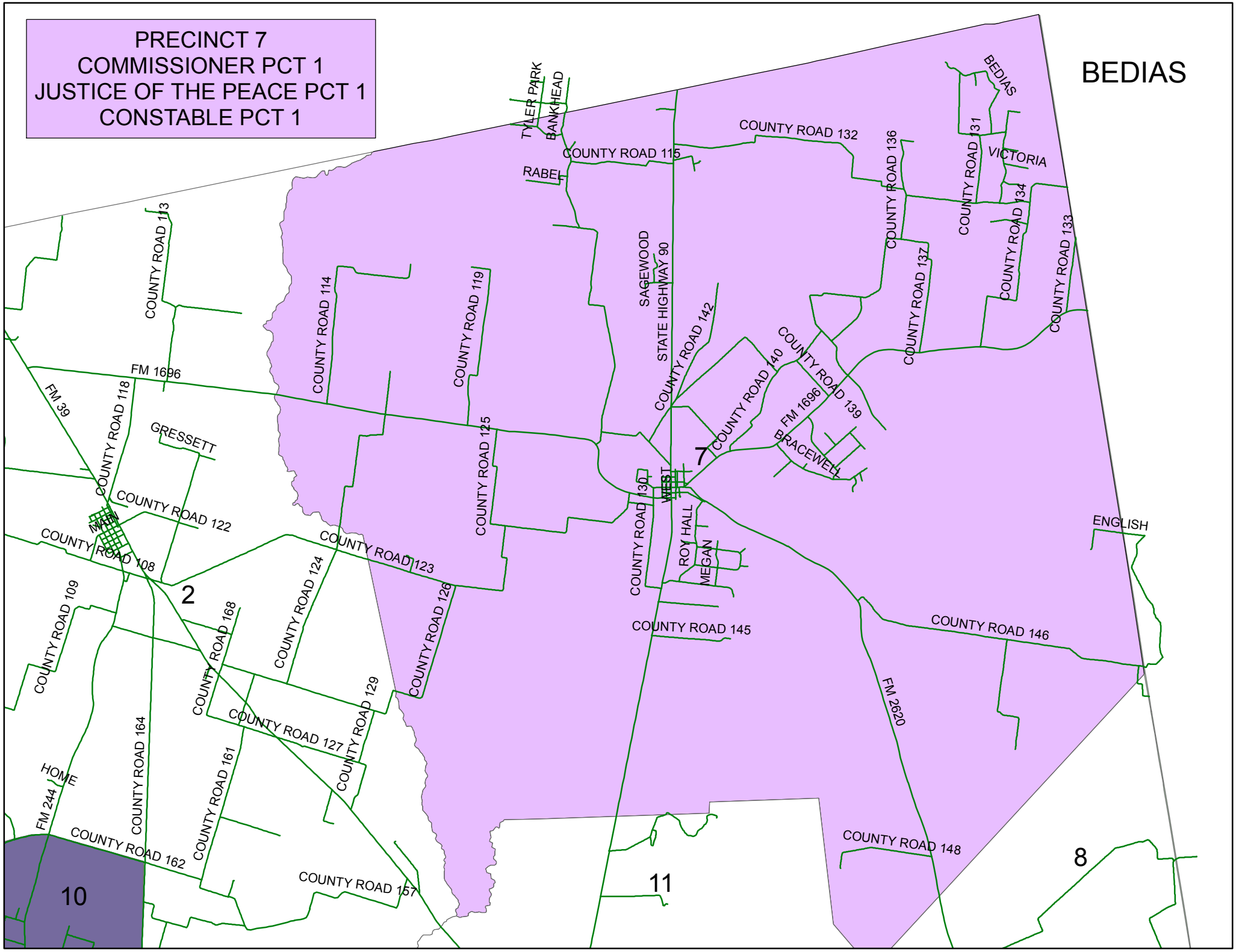
PRECINCT 7
COMMISSIONER PCT 1
JUSTICE OF THE PEACE PCT 1
CONSTABLE PCT 1
BEDIAS
TYLER PARK
BANKHEAD
RABEL
COUNTY ROAD 115
COUNTY ROAD 132
COUNTY ROAD 136
COUNTY ROAD 131
VICTORIA
COUNTY ROAD 134
COUNTY ROAD 133
COUNTY ROAD 137
COUNTY ROAD 113
COUNTY ROAD 114
COUNTY ROAD 119
SAGEWOOD
STATE HIGHWAY 90
COUNTY ROAD 142
COUNTY ROAD 140
COUNTY ROAD 139
FM 1696
BRACEWELL
FM 1696
FM 39
COUNTY ROAD 118
GRESSETT
COUNTY ROAD 125
7
WEST
COUNTY ROAD 130
COUNTY ROAD 122
MIXA
COUNTY ROAD 108
COUNTY ROAD 123
ROY HALL
MEGAN
ENGLISH
2
COUNTY ROAD 109
COUNTY ROAD 168
COUNTY ROAD 124
COUNTY ROAD 126
COUNTY ROAD 145
COUNTY ROAD 146
COUNTY ROAD 129
COUNTY ROAD 127
FM 2620
COUNTY ROAD 164
COUNTY ROAD 161
HOME
FM 244
COUNTY ROAD 162
COUNTY ROAD 148
8
10
COUNTY ROAD 157
11

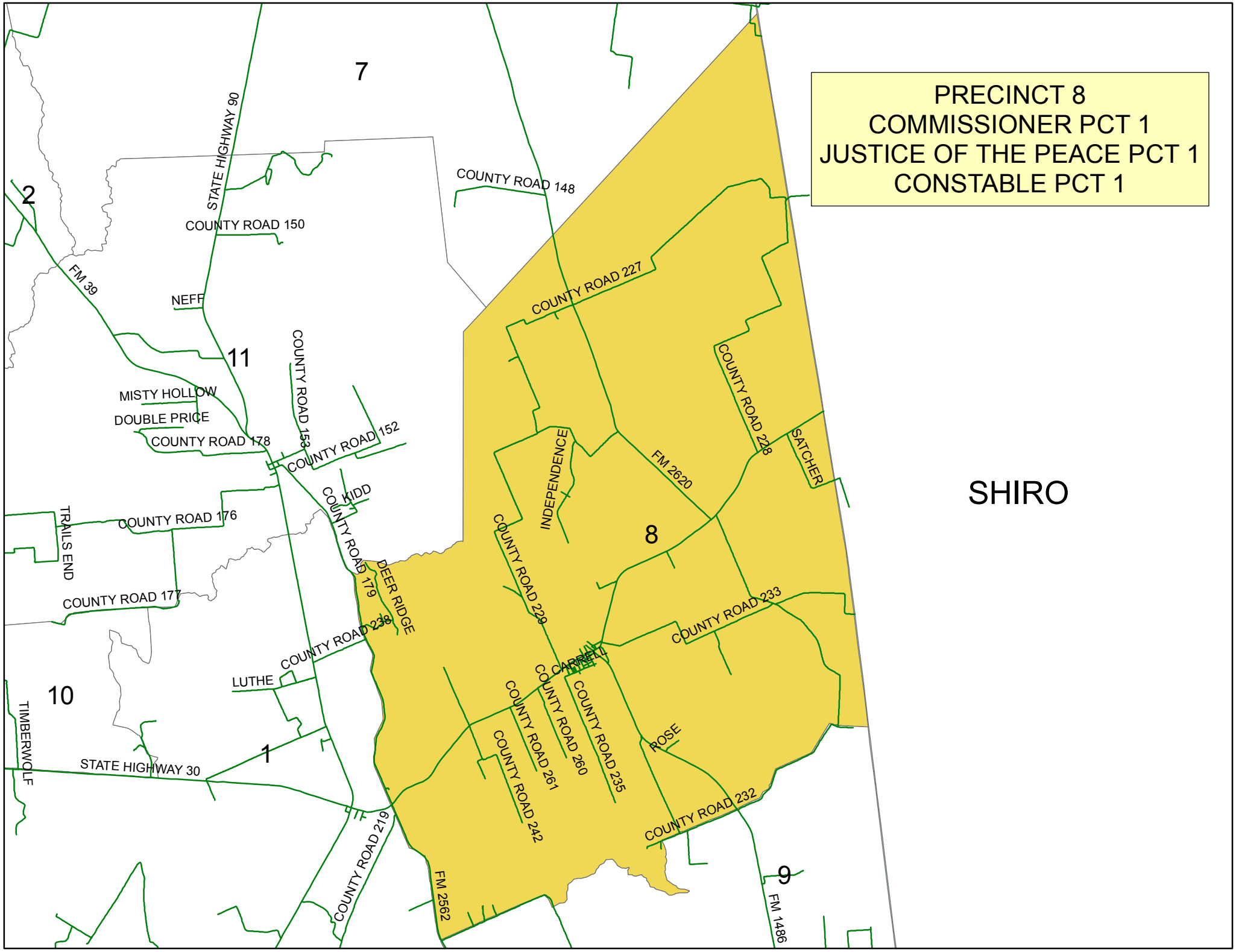
PRECINCT 8
COMMISSIONER PCT 1
JUSTICE OF THE PEACE PCT 1
CONSTABLE PCT 1
SHIRO
7
2
11
8
10
1
9
STATE HIGHWAY 90
COUNTY ROAD 148
COUNTY ROAD 150
FM 39
NEFF
COUNTY ROAD 227
COUNTY ROAD 153
MISTY HOLLOW
DOUBLE PRICE
COUNTY ROAD 178
COUNTY ROAD 152
COUNTY ROAD 228
SATCHER
INDEPENDENCE
FM 2620
KIDD
COUNTY ROAD 179
TRAILS END
COUNTY ROAD 176
DEER RIDGE
COUNTY ROAD 229
COUNTY ROAD 177
COUNTY ROAD 233
COUNTY ROAD 238
CARRELL
LUTHE
COUNTY ROAD 260
COUNTY ROAD 261
COUNTY ROAD 235
ROSE
TIMBERWOLF
STATE HIGHWAY 30
COUNTY ROAD 242
COUNTY ROAD 232
COUNTY ROAD 219
FM 2562
FM 1486

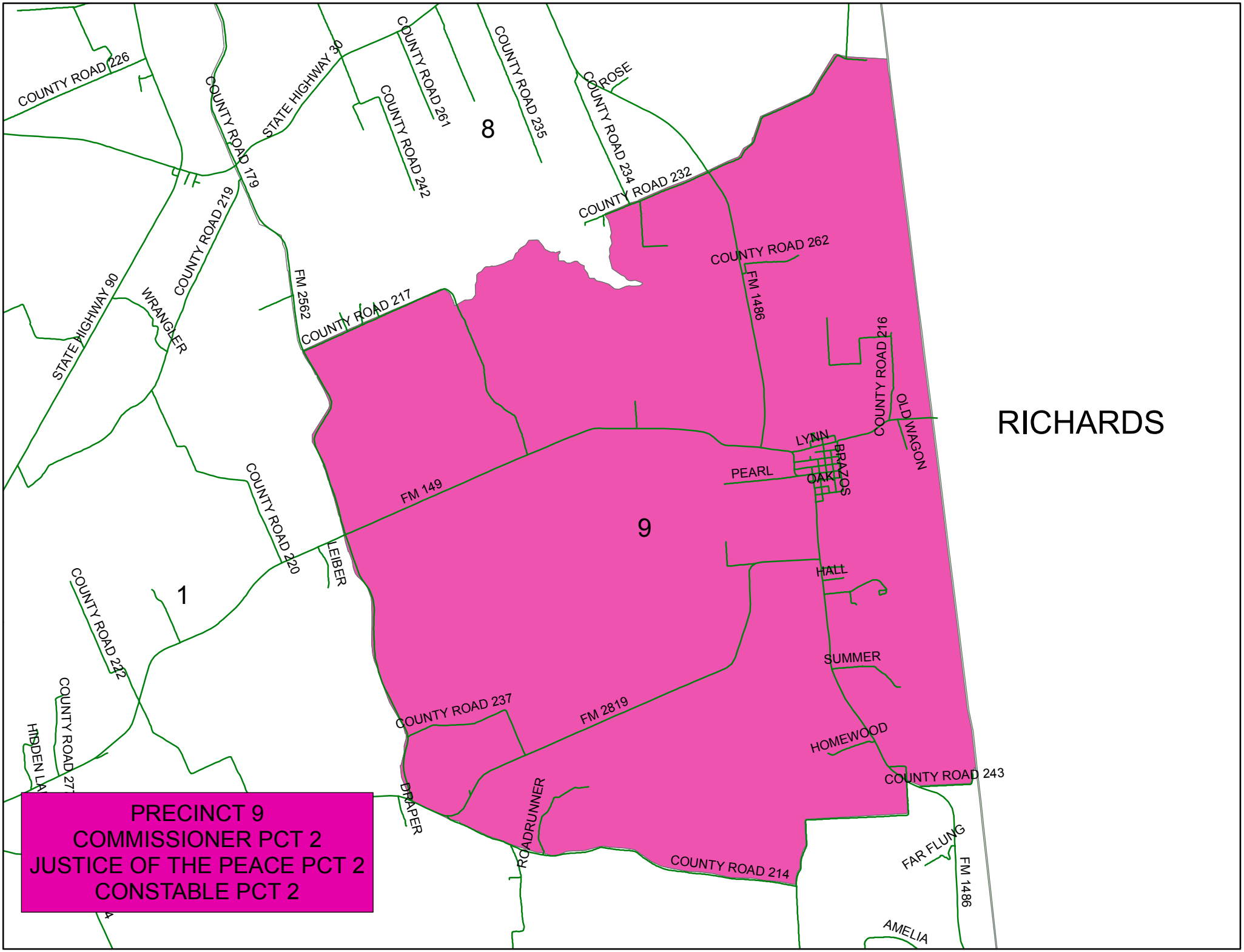
RICHARDS
PRECINCT 9
COMMISSIONER PCT 2
JUSTICE OF THE PEACE PCT 2
CONSTABLE PCT 2
9
8
1
COUNTY ROAD 226
COUNTY ROAD 179
STATE HIGHWAY 30
COUNTY ROAD 261
COUNTY ROAD 242
COUNTY ROAD 235
ROSE
COUNTY ROAD 234
COUNTY ROAD 232
COUNTY ROAD 219
STATE HIGHWAY 90
WRANGLER
FM 2562
COUNTY ROAD 217
COUNTY ROAD 262
FM 1486
COUNTY ROAD 216
OLD WAGON
LYNN
BRAZOS
PEARL
OAK
FM 149
COUNTY ROAD 220
LEIBER
HALL
COUNTY ROAD 222
SUMMER
COUNTY ROAD 237
FM 2819
HOMEWOOD
COUNTY ROAD 243
DRAPER
ROADRUNNER
COUNTY ROAD 214
FAR FLUNG
FM 1486
AMELIA

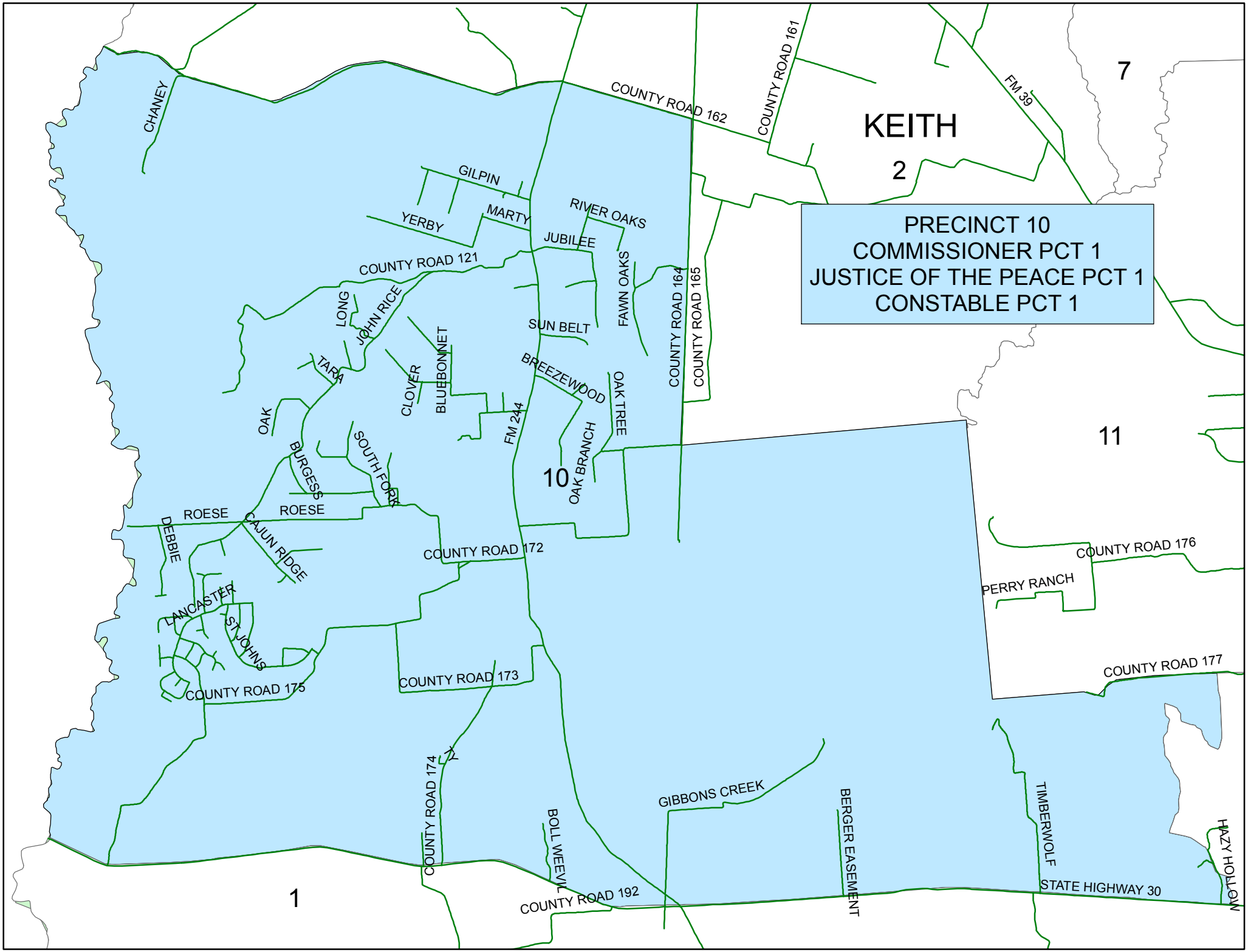
PRECINCT 10
COMMISSIONER PCT 1
JUSTICE OF THE PEACE PCT 1
CONSTABLE PCT 1
KEITH
2
7
11
10
1
COUNTY ROAD 162
COUNTY ROAD 161
FM 39
CHANEY
GILPIN
YERBY
MARTY
RIVER OAKS
JUBILEE
COUNTY ROAD 121
FAWN OAKS
COUNTY ROAD 164
COUNTY ROAD 165
LONG
JOHN RICE
SUN BELT
TARA
CLOVER
BLUEBONNET
BREEZEWOOD
OAK TREE
OAK
FM 244
OAK BRANCH
BURGESS
SOUTH FORK
ROESE
ROESE
DEBBIE
CAJUN RIDGE
COUNTY ROAD 172
COUNTY ROAD 176
PERRY RANCH
LANCASTER
ST JOHNS
COUNTY ROAD 177
COUNTY ROAD 175
COUNTY ROAD 173
COUNTY ROAD 174
GIBBONS CREEK
BOLL WEEVIL
BERGER EASEMENT
TIMBERWOLF
HAZY HOLLOW
COUNTY ROAD 192
STATE HIGHWAY 30

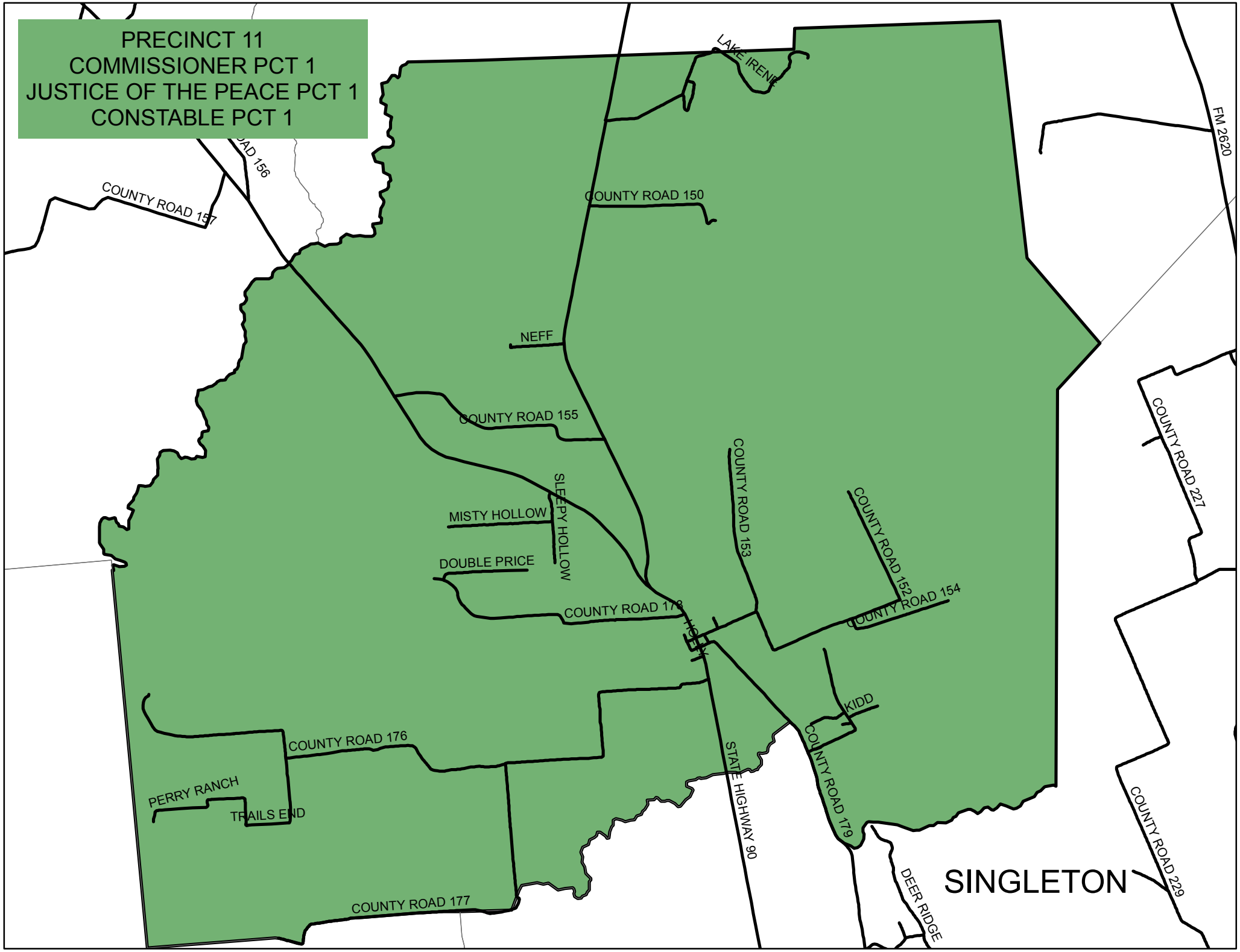
PRECINCT 11
COMMISSIONER PCT 1
JUSTICE OF THE PEACE PCT 1
CONSTABLE PCT 1
LAKE IRENE
FM 2620
COUNTY ROAD 156
COUNTY ROAD 157
COUNTY ROAD 150
NEFF
COUNTY ROAD 155
COUNTY ROAD 153
COUNTY ROAD 227
SLEEPY HOLLOW
MISTY HOLLOW
COUNTY ROAD 152
DOUBLE PRICE
COUNTY ROAD 154
COUNTY ROAD 178
HOLLY
KIDD
COUNTY ROAD 176
STATE HIGHWAY 90
COUNTY ROAD 179
PERRY RANCH
TRAILS END
DEER RIDGE
SINGLETON
COUNTY ROAD 229
COUNTY ROAD 177

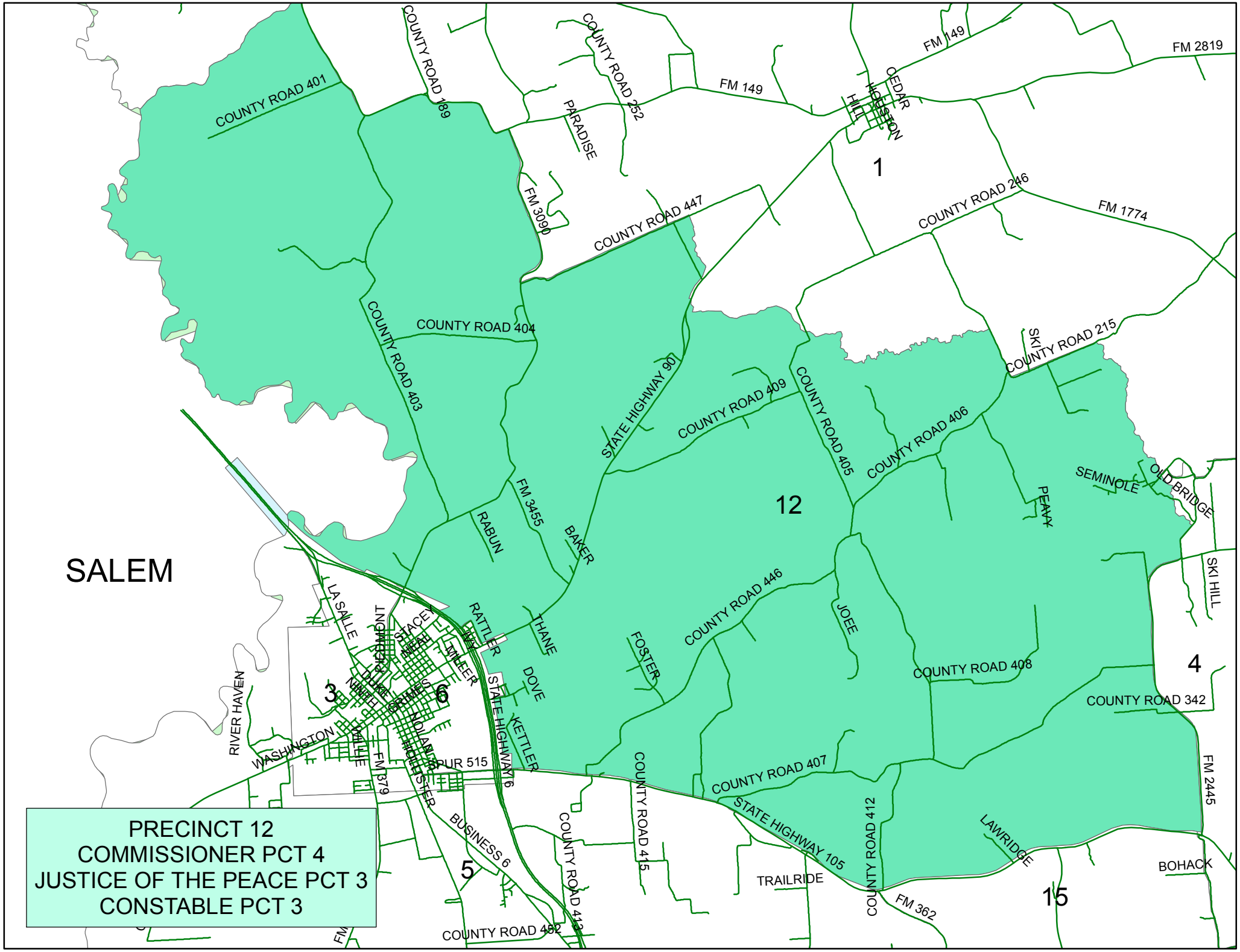
SALEM
PRECINCT 12
COMMISSIONER PCT 4
JUSTICE OF THE PEACE PCT 3
CONSTABLE PCT 3
1
3
4
5
6
12
15
COUNTY ROAD 401
COUNTY ROAD 189
COUNTY ROAD 252
PARADISE
FM 149
FM 2819
CEDAR
HOUSTON
HILL
FM 3090
COUNTY ROAD 447
COUNTY ROAD 246
FM 1774
COUNTY ROAD 404
COUNTY ROAD 403
STATE HIGHWAY 90
COUNTY ROAD 409
COUNTY ROAD 405
COUNTY ROAD 406
SKI
COUNTY ROAD 215
SEMINOLE
OLD BRIDGE
PEAVY
SKI HILL
FM 3455
RABUN
BAKER
LA SALLE
INGRAM
STACEY
WILLER
RATTLER
THANE
DOVE
FOSTER
COUNTY ROAD 446
JOEE
COUNTY ROAD 408
COUNTY ROAD 342
RIVER HAVEN
WASHINGTON
HALLIE
FM 379
SPUR 515
STATE HIGHWAY 16
KETTLER
COUNTY ROAD 407
STATE HIGHWAY 105
COUNTY ROAD 412
COUNTY ROAD 415
FM 2445
LAWRIDGE
BOHACK
TRAILRIDE
FM 362
BUSINESS 6
COUNTY ROAD 413
COUNTY ROAD 452

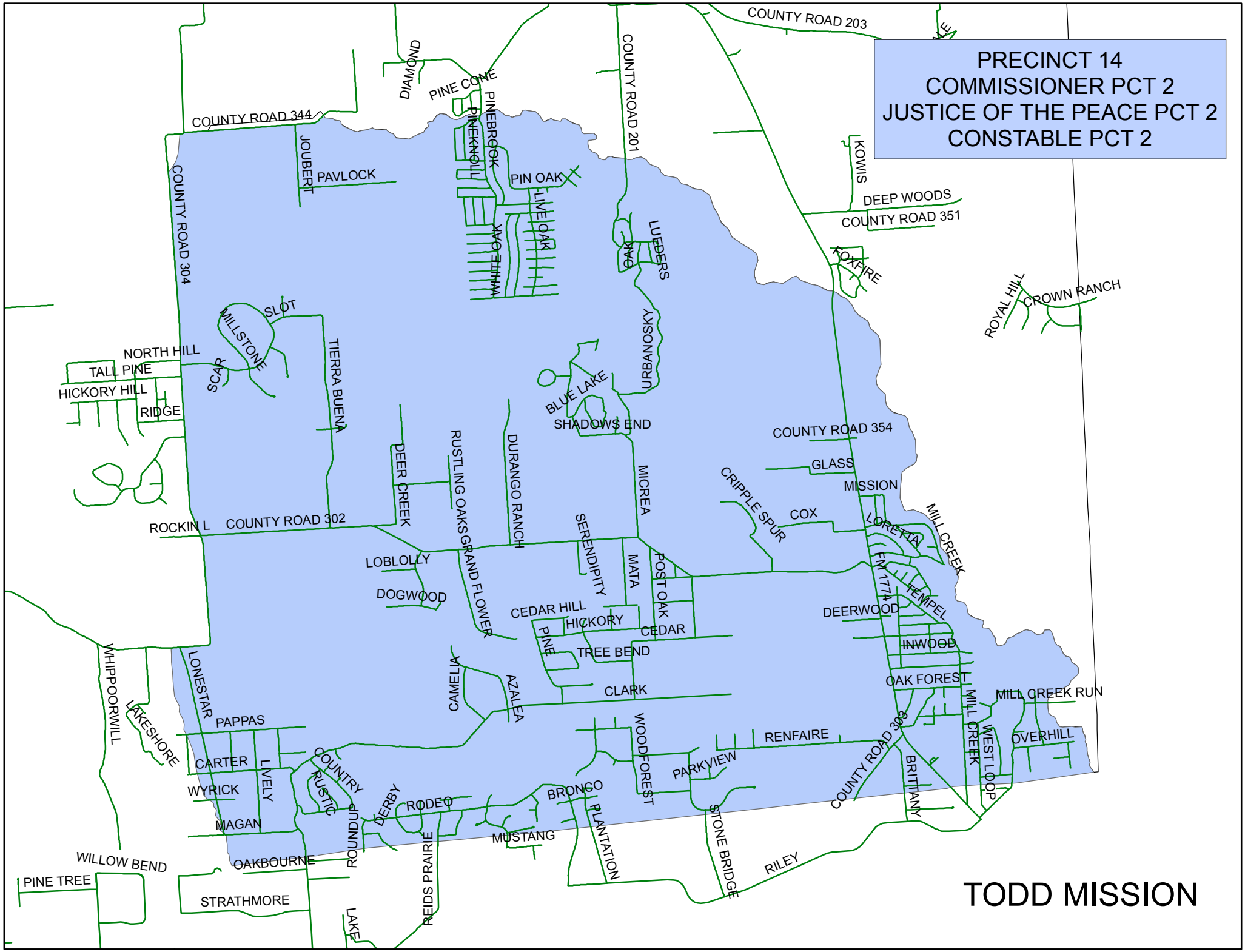
PRECINCT 14
COMMISSIONER PCT 2
JUSTICE OF THE PEACE PCT 2
CONSTABLE PCT 2
TODD MISSION
COUNTY ROAD 203
COUNTY ROAD 201
COUNTY ROAD 344
COUNTY ROAD 304
COUNTY ROAD 351
COUNTY ROAD 354
COUNTY ROAD 302
COUNTY ROAD 303
DIAMOND
PINE CONE
PINEBROOK
PINEKNOLL
JOUBERT
PAVLOCK
PIN OAK
LIME OAK
WHITE OAK
OAK
LUEDERS
URBANOSKY
KOWIS
DEEP WOODS
KOXFIRE
ROYAL HILL
CROWN RANCH
SLOT
MILLSTONE
SCAR
NORTH HILL
TALL PINE
HICKORY HILL
RIDGE
TIERRA BUENA
BLUE LAKE
SHADOWS END
DEER CREEK
RUSTLING OAKS
DURANGO RANCH
MICREA
CRIPPLE SPUR
GLASS
MISSION
COX
LORETTA
MILL CREEK
ROCKIN L
SERENDIPITY
MATA
POST OAK
FM 1774
TEMPEL
LOBLOLLY
DOGWOOD
GRAND FLOWER
CEDAR HILL
HICKORY
PINE
CEDAR
DEERWOOD
INWOOD
TREE BEND
OAK FOREST
CLARK
MILL CREEK RUN
WHIPPOORWILL
LONESTAR
CAMELIA
AZALEA
LAKESHORE
PAPPAS
WOODFOREST
RENFAIRE
MILL CREEK
WEST LOOP
OVERHILL
CARTER
LIVELY
COUNTRY
PARKVIEW
BRITTANY
WYRICK
RUSTIC
DERBY
RODEO
BRONCO
PLANTATION
STONE BRIDGE
MAGAN
ROUNDUP
MUSTANG
RILEY
WILLOW BEND
OAKBOURNE
REIDS PRAIRIE
PINE TREE
STRATHMORE
LAKE

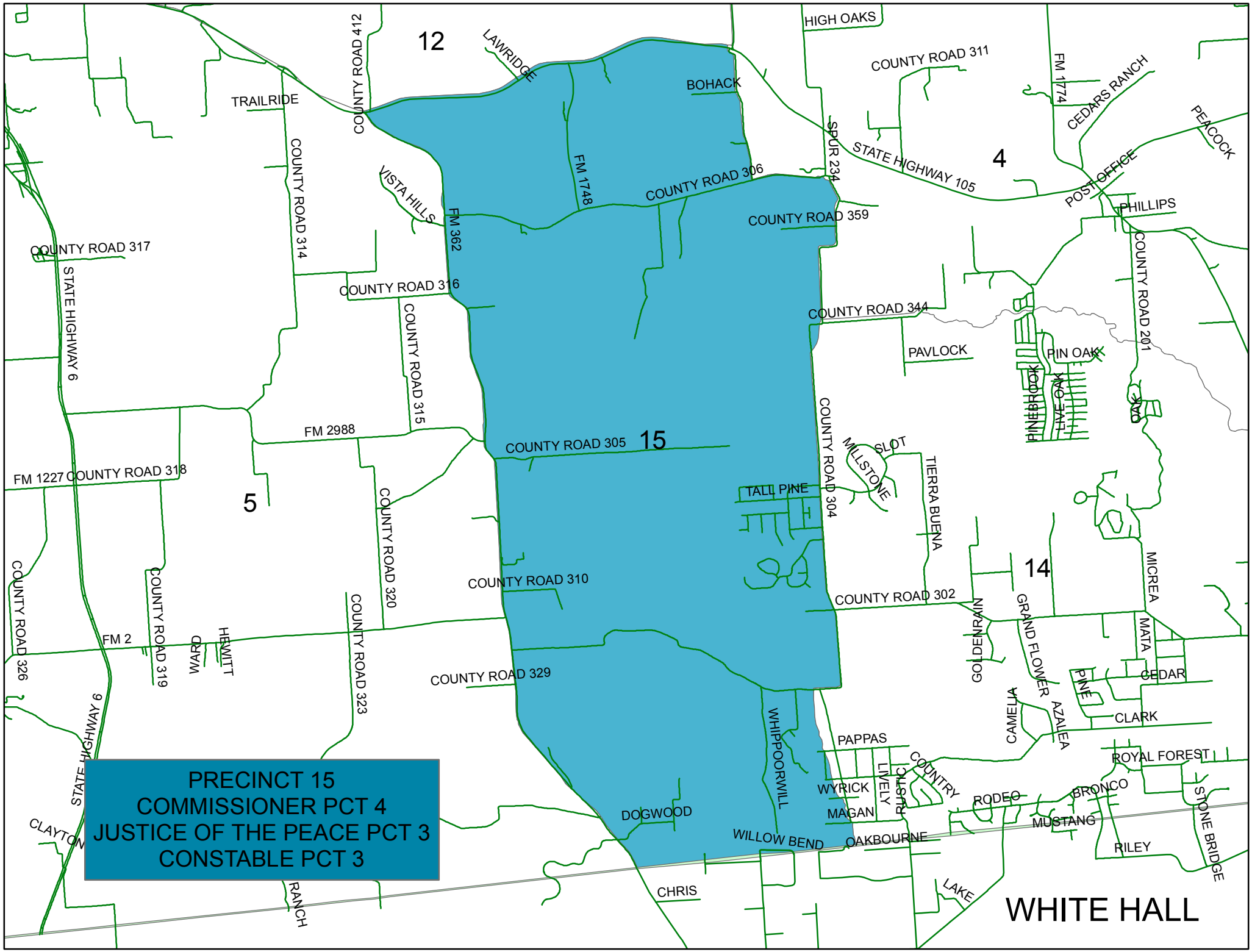
PRECINCT 15
COMMISSIONER PCT 4
JUSTICE OF THE PEACE PCT 3
CONSTABLE PCT 3
WHITE HALL
12
4
5
15
14
HIGH OAKS
COUNTY ROAD 311
FM 1774
CEDARS RANCH
PEACOCK
LAWRIDGE
BOHACK
TRAILRIDE
COUNTY ROAD 412
COUNTY ROAD 314
SPUR 234
STATE HIGHWAY 105
POST OFFICE
PHILLIPS
VISTA HILLS
FM 362
FM 1748
COUNTY ROAD 306
COUNTY ROAD 359
COUNTY ROAD 317
STATE HIGHWAY 6
COUNTY ROAD 316
COUNTY ROAD 315
COUNTY ROAD 344
COUNTY ROAD 201
PAVLOCK
PIN OAK
PINEBROOK
LIVE OAK
OAK
FM 2988
COUNTY ROAD 305
COUNTY ROAD 304
SLOT
MILLSTONE
TIERRA BUENA
FM 1227
COUNTY ROAD 318
TALL PINE
COUNTY ROAD 320
COUNTY ROAD 310
COUNTY ROAD 302
MICREA
GOLDENRAIN
GRAND FLOWER
MATA
COUNTY ROAD 326
COUNTY ROAD 319
FM 2
WARD
HEWITT
COUNTY ROAD 323
COUNTY ROAD 329
CEDAR
PINE
CAMELIA
AZALEA
CLARK
WHIPPOORWILL
PAPPAS
ROYAL FOREST
COUNTRY
LIVELY
CLUSTER
WYRICK
RODEO
BRONCO
STONE BRIDGE
MAGAN
MUSTANG
STATE HIGHWAY 6
CLAYTON
DOGWOOD
WILLOW BEND
OAKBOURNE
RILEY
CHRIS
LAKE
RANCH